



ESRI PÄEVAD 2024

ArcGIS Enterprise uuendused

Tõnis Laur



SKEPAST & PUHKIM



Platvorm



ArcGIS Enterprise

Serveritarkvara

ArcGIS Online

Tarkvara teenusena
(SaaS)

ArcGIS Pro

Töökohatarkvara

ArcGIS Platform

Platvorm teenusena.
(PaaS)



ArcGIS teenused ja andmebaasid

ArcGIS Developer

Edasiarendatav ja kohandatav

ArcGIS Enterprise

Toetab avalikke ja privaatseid pilvejuurutusi ning kohapealseid paigaldusi

Kaardistus ja visualiseerimine Sisu struktureerimine

Andmehaldus

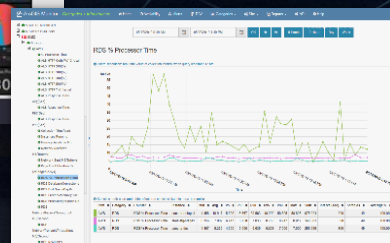
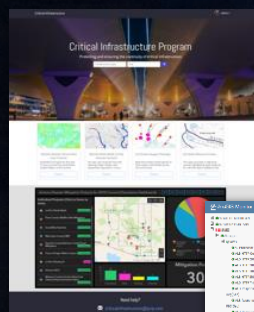
Ruumiline analüüs

ArcGIS Enterprise
Äpid ja laiendused

Jagamine ja koostöö

Admin haldus ja arendus

Sites



Monitor


Windows, Linux

Kubernetes

Azure, AWS, Google

Organisatsiooni andmehaldus, kaartide loomine, analüüs ja koostöö

ArcGIS Enterprise versioonid



Peamised uuendused 11.3 versioonis

Kohandatud veebi tööriistad kaardivaaturis: sh. väljatrükid ja aruanded

Uute andmeväljade tugi

Masspublitseerimise ajastamine

Mittevajalike äppide blokeerimine

Majutatud teenuste ühendatud vaated

Uued kohandatud admin privileegid

Lisandunud 3D aluskaardid

Teenuste haldamine ArcGIS portaalis: toetab SOE ja SOI arendusi

Vector tile kihtide automaatsed uuendused

Kasutajate kustutamise töövoog mugavdused

Uus metaandmete redaktor

Kohandatud stiilide kasutamine kaardivaaturis

Ligipääsetavuse täiendused

Portaalide vahelise koostöö täiendused

Kasutajatüüpide muudatused

2023 ja varem

GIS Professional Advanced

Includes everything from GIS Professional Standard, plus ArcGIS Pro Advanced.

GIS Professional Standard

Includes everything from GIS Professional Basic, plus ArcGIS Pro Standard.

GIS Professional Basic

Includes everything from Creator, plus ArcGIS Pro Basic.

Creator

Includes view, edit, and create access to content and apps in ArcGIS Online or ArcGIS Enterprise.

Mobile Worker

View & edit features in ArcGIS Online or Enterprise, plus ArcGIS Field apps.

Editor

View & edit features in ArcGIS Online or ArcGIS Enterprise.

Viewer

View-only access to ArcGIS Online or ArcGIS Enterprise.

2024 ja edasi

Professional Plus

Includes everything from Professional, and ArcGIS Pro Advanced and ArcGIS Pro extensions.

Professional

Includes everything from Creator, plus access to ArcGIS Pro Standard and advanced data management & editing.

Creator

Create maps, develop apps, conduct analyses, and manage data. Access ArcGIS Pro Basic.

Mobile Worker

Includes everything from Contributor, and focused field apps and location sharing.

Contributor

Review data and make simple edits, securely explore and collaborate in ArcGIS.

Viewer

Securely view maps, apps, and content. Monitor dashboards.

MIGRATE TO

Kasutajatüübid

Rollid ja funktsionaalsus

Professional Plus

Professional taseme funktsionaalsus ja lisaks...

- ✓ Conduct comprehensive analysis that scales to big data
- ✓ Perform end-to-end artificial intelligence (AI) workflows
- ✓ Create production-ready cartography
- ✓ Create apps and extend ArcGIS
- ✓ Make your GIS 3D
- ✓ Access ArcGIS Pro Advanced
- ✓ Access multiple ArcGIS Pro extensions



Professional

Creator taseme funktsionaalsus ja lisaks...

- ✓ Perform advanced data editing and management
- ✓ Edit enterprise geodatabases
- ✓ Configure utility networks and parcel fabrics
- ✓ Additional analysis
- ✓ Access ArcGIS Pro Standard



Creator

Alusta andmekihtide, kaartide ja rakenduste loomist..

- ✓ Create and share maps and apps
- ✓ Perform basic analysis
- ✓ Access ready-to-use data
- ✓ Grant access and manage members
- ✓ Distribute work assignments
- ✓ Access ArcGIS Pro Basic



Mobile Worker

Contributor taseme funktsionaalsus ja lisaks...

- ✓ Collect data from anywhere
- ✓ Receive work assignments
- ✓ Navigate routes online and offline
- ✓ Access and share current data



Contributor

Viewer taseme funktsionaalsus ja lisaks...

- ✓ Review and apply simple edits
- ✓ Collaborate with team members
- ✓ Leverage enterprise integrations



Viewer

Alusta andmete sirvimist..

- ✓ Explore content
- ✓ Access dashboards



Web Editor

Uus veebipõhine äpp andmete sisestamiseks

Toetab lihtsaid ja keerukamaid töövooge

Lihtne juurutus sisestuskeskkonnana uutele kasutajatele

Kasutatav ArcGIS Online, ArcGIS Enterprise toetatud 11.4 versioonis

