



ESRI PÄEVAD 2024

ArcGIS Pro uuendused

RANEL SUURNA



SKEPAST @ PUHKIM



- Ülevaade ArcGIS Desktop arengusuundadest
 - Valik ArcGIS Pro uuendustest [DEMO]
 - Lisainfo ja kokkuvõte

ArcGIS Desktop (ArcMap) elukaarest

ArcGIS Desktop 10.8.2

Release date: December 9, 2021


Technical Support

Support status: Extended

	General Availability Dec 2021-Feb 2022	Extended Mar 2022-Feb 2024	Mature Mar 2024-Feb 2026	Retired March 2026
Create a case	✓	✓	✓	
Phone and chat	✓	✓	✓	
Online support resources	✓	✓	✓	✓
Software updates and patches	✓	✓		
New environment certifications	✓			

Version	Release date	General Availability	Extended	Mature	Retired	Release notes
10.8.2*	December 9, 2021	Dec 2021-Feb 2022	Mar 2022-Feb 2024	Mar 2024-Feb 2026	March 1, 2026	<p>IMPORTANT NOTE: ArcGIS 10.8.2 is the current release of ArcMap and will continue to be supported until March 01, 2026. We do not have plans to release an ArcMap 10.9.x. This means the 10.8.x series will be the final release series of ArcMap and will be supported until March 01, 2026.</p>

Quo Vadis, ArcGIS Pro?



ArcGIS Pro 3.3 paigalduse eelduseks on .NET 8 olemasolu

ArcGIS Pro 3.4 ilmumine on planeeritud 2024 IV kvartalis

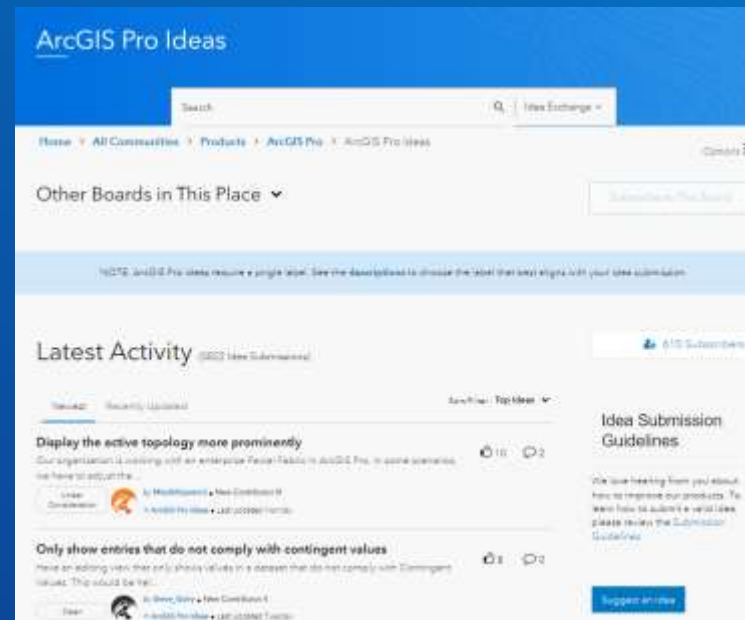
ArcGIS Pro kasutajaskonna kaasamine

Parendab sisulist funktsionaalsust

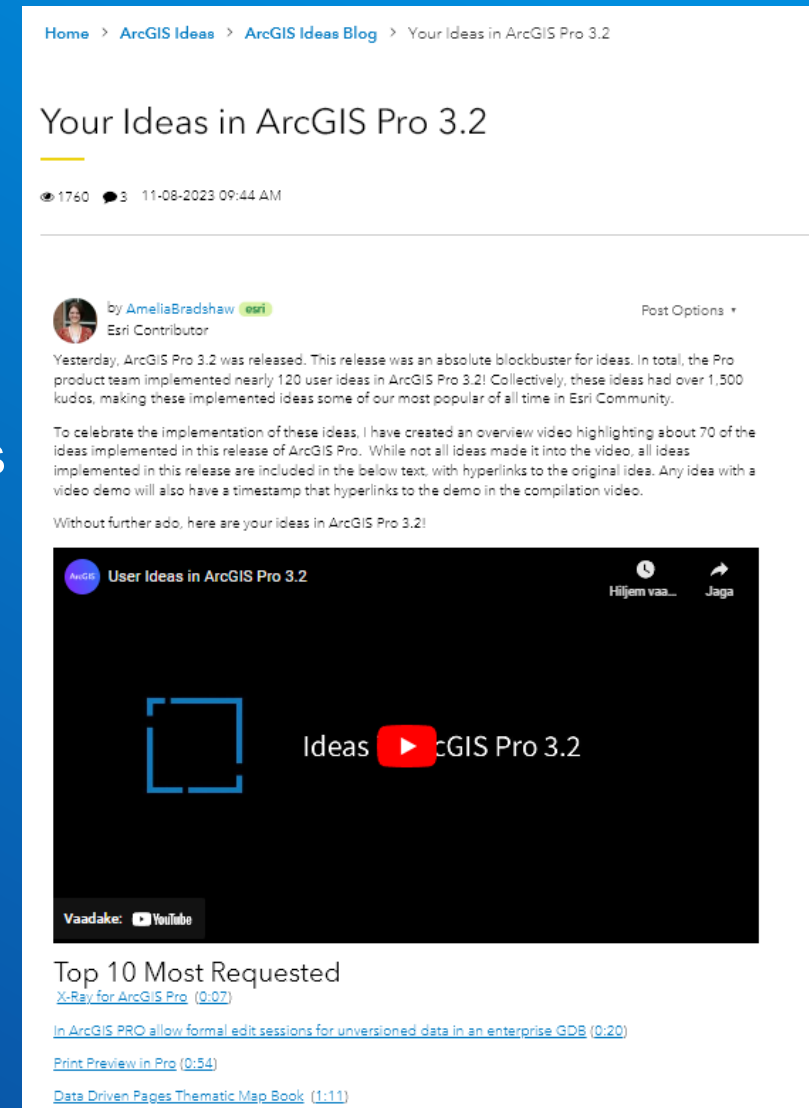
- 1000+ uut ettepanekut 2023. aastal
- ~700 staatuse muudatust
- ~ 200 juurutatud ettepanekut ArcGIS Pro 3.2 & 3.3 versioonides



https://mediaspace.esri.com/media/t/1_cffaqwd9



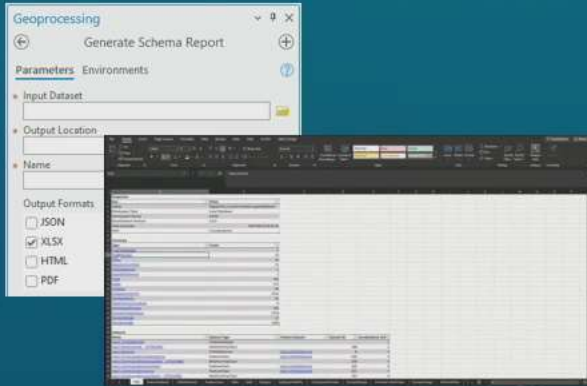
<https://community.esri.com/t5/arcgis-ideas-blog/your-ideas-in-arcgis-pro-3-2/ba-p/1346155>



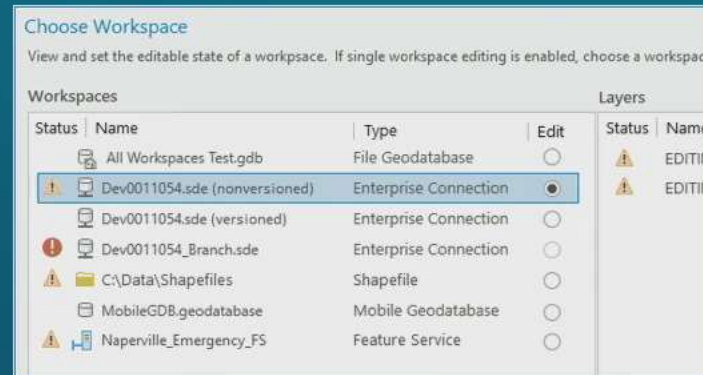
Otsi, osale ja esita soovid <https://ideas.arcgis.com/>

Valik ArcGIS Pro 3.2 uuendusi

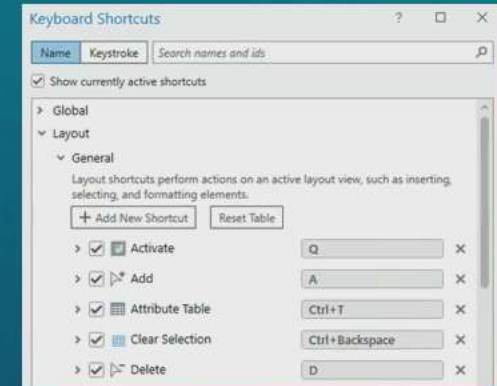
ilmus 07.11.2023



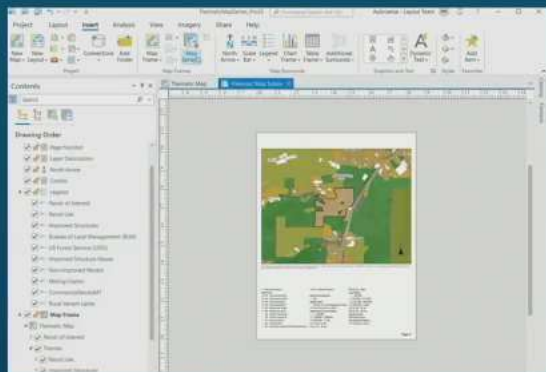
Generate Schema Report



Discard for Nonversioned Editing



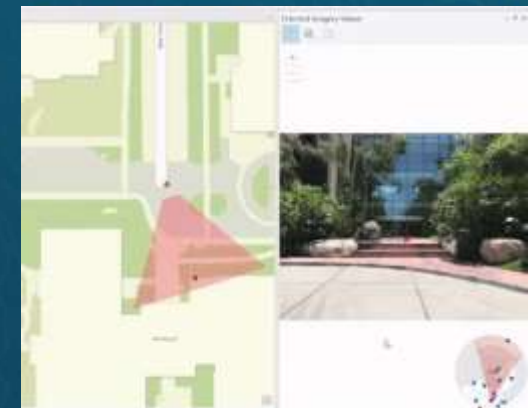
Contextual Keyboard Shortcuts



Thematic Map Series



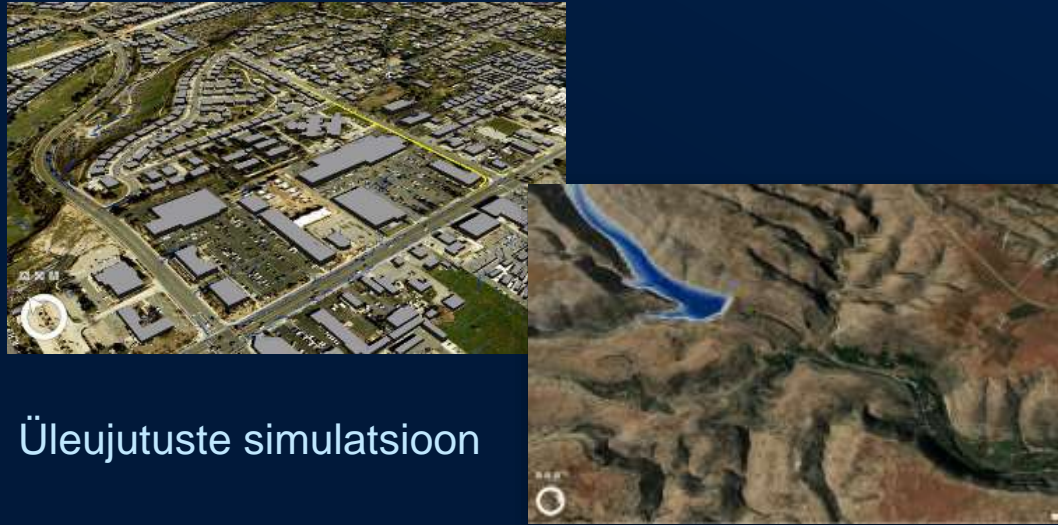
New Field Data Types



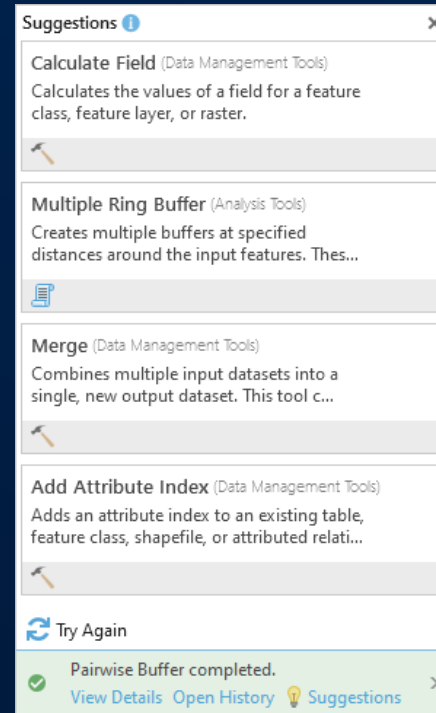
Oriented Imagery

Valik ArcGIS Pro 3.3 uuendusi

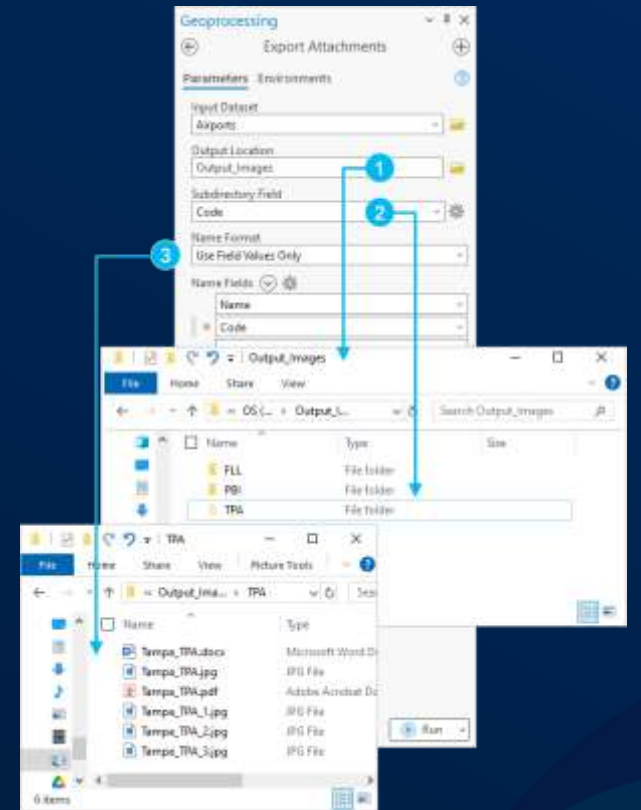
ilmus 07.05.2024



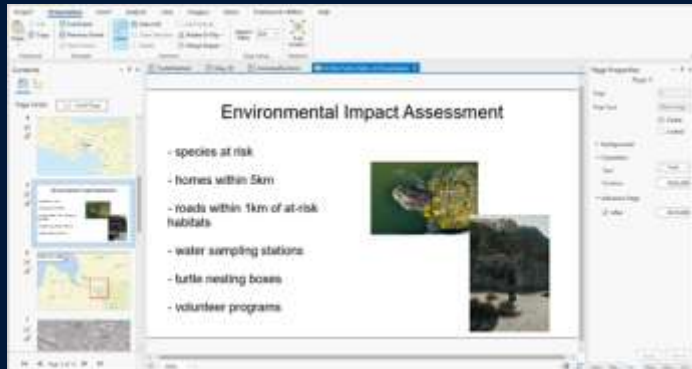
Üleujutuste simulatsioon



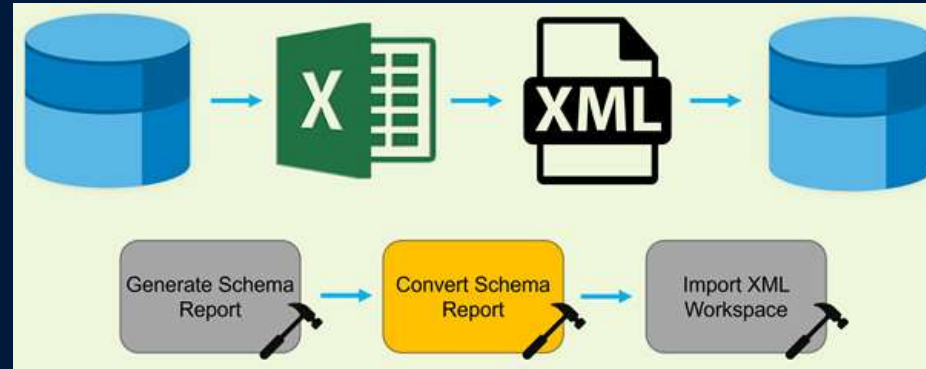
Semantiline otsing



Mugavam manuste eksport



Presentatsioonid



Convert Schema Report funktsioon



PDFi lisamine TIFF failiks teisenduseta

DEMO

ArcGIS Pro uendused



Profile

ObjectID	#
NAME	1000
ADDRESS	1000000
ADDRESS	1000000
ADDRESS	1000000
ADDRESS	1000000
ADDRESS	1000000
ADDRESS	1000000
ADDRESS	1000000
ADDRESS	1000000
ADDRESS	1000000

Geoprocessing

Export Attachments (Over Management Tools)
Exports file attachments from the records of a geodatabase feature class or table to a specified folder. Attachments can also be exported.

Transfer Files (Over Management Tools)
Transfers files between a file system and a cloud storage workspace.

Download Raster (Over Management Tools)
Downloads the raster. Has three an image stored or mosaic dataset.

Drawing Order

Layer Name	Order
Background	1
Map	2
...	...

Style

Very symbology by attribute

Value	Color
0-1	Red
2-3	Orange
4-5	Yellow
6-7	Green
8-9	Blue

Dashboard

- Logon status
- ...

Lisamaterjalid

- What`s new in ArcGIS Pro 3.3

<https://www.esri.com/arcgis-blog/products/arcgis-pro/announcements/whats-new-in-arcgis-pro-3-3/>

- What`s new in ArcGIS Pro 3.2

<https://www.esri.com/arcgis-blog/products/arcgis-pro/announcements/whats-new-in-arcgis-pro-3-2/>

- ArcGIS Pro Roadmap (seisuga: mai 2024)

<https://community.esri.com/t5/arcgis-pro-documents/arcgis-pro-roadmap-may-2024/ta-p/1419528>



Esita ArcGIS Pro alased (parandus)ettepanekud ja soovid Esri Community kaudu:

<https://community.esri.com/t5/arcgis-pro/ct-p/arcgis-pro>

Tule koolitustele!

Esri Academy

Eestikeelsed koolitused õppeklassis ja veebis

SEPTEMBER 2024	
17.-18. september	Andmeteadus ja geanalüütika ArcGIS Insights-ga
20. september	Interaktiivsed kaardirakendused
25.-27. september	ArcGIS Pro: Esmased töövõtted ja funktsioonid
OKTOOBER 2024	
9.-11. oktoober	ArcGIS Pro: Töövõtted ja GIS-analüüsid
17. oktoober	Kaugseire ja droonilandmete analüüsid ArcGIS-is
18. oktoober	Interaktiivsed kaardirakendused
22. oktoober	Veebikaardid ja nutirakendused edasijõudnutele
23. oktoober	3D andmetega töötamine ArcGIS-is
24.-25. oktoober	Visualiseerimine ja automatiseerimine ArcGIS Arcade-ga UUS KOOLITUS!
NOVEMBER 2024	
6.-7. november	Süvõppe rakendamine ArcGIS Pro vahenditega
8. november	Süvõppe rakendamine ArcGIS API for Python vahenditega UUE SISUGA!
12. november	Välikaardistamine ja tööde haldamine ArcGIS-ga
22. november	Interaktiivsed kaardirakendused
25. november	Kaugseireandmete analüüs kaitse- ja julgeolekuülesannates
27.-28. november	Geandmebaaside loomine
DETSEMBER 2024	
11.-13. detsember	ArcGIS Pro: Esmased töövõtted ja funktsioonid
13. detsember	Interaktiivsed kaardirakendused
17.-19. detsember	Python-skriptide kasutamine geotööstuses

<https://www.alphagis.ee/koolitus>



Individuaalne õpe alustajatele ja edasijõudnud ArcGIS kasutajatele
www.esri.com/training

Learn ArcGIS



Rikkalik valik praktilisi harjutusi erinevatest eluvaldkondadest ja spetsiifikast
learn.arcgis.com

Ranel Suurna

Ranel.Suurna@alphagis.ee

