



ESRI DEVELOPER WORKSHOP 2022



ESRI DEVELOPER
WORKSHOP 2022

Getting started with ArcGIS Developer account

Tõnis Laur



May 13, 2022 | Tallink Spa & Conference Hotel | Sadama 7, Tallinn
<https://arcg.is/37GjtSR>

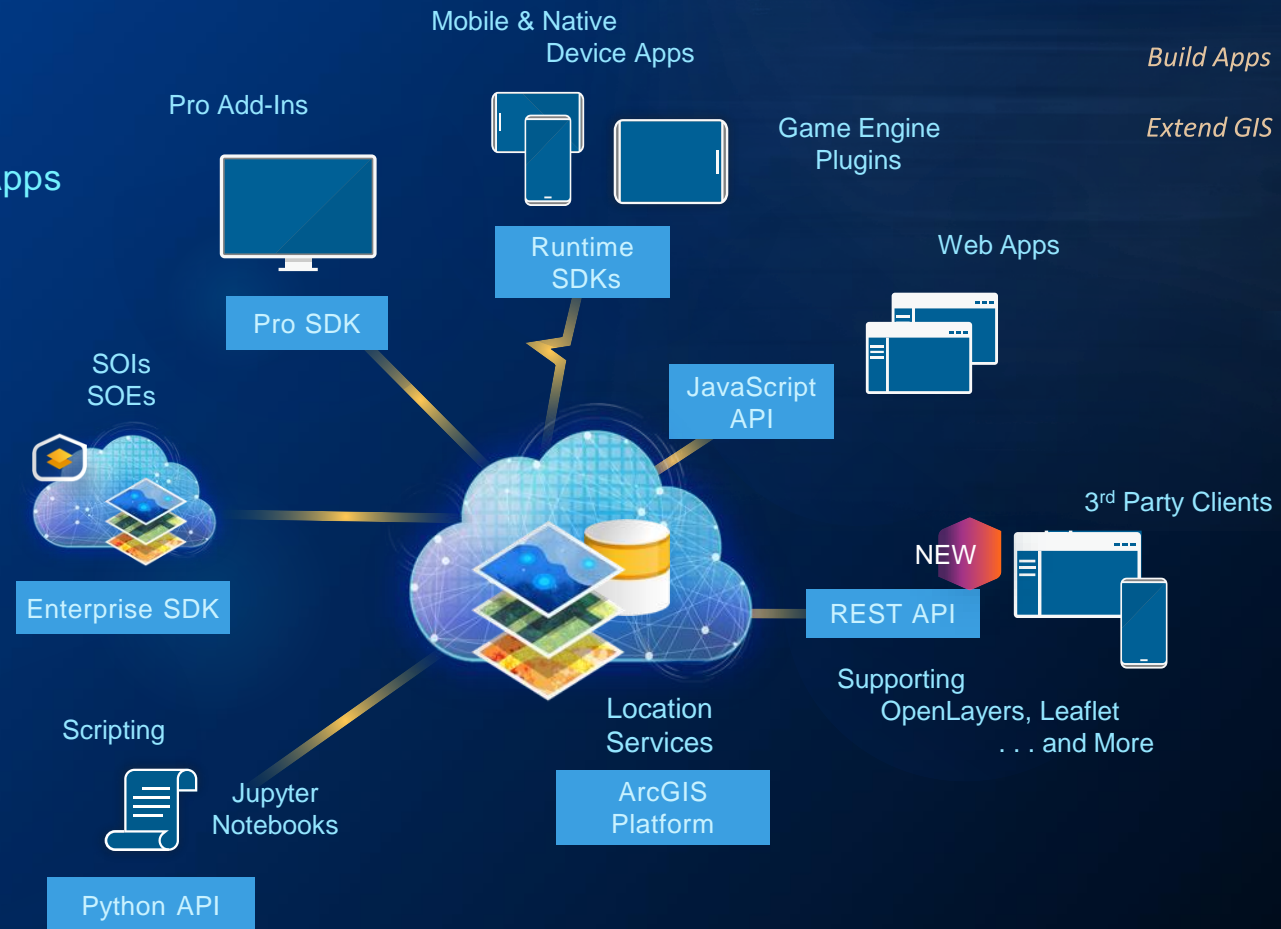


ArcGIS System: A Developers Perspective

APIs & SDKs for Extending the Platform
... and Creating New Apps

NEW

- New Developer Experience
- Usage Metrics
- Data Hosting Options



Bringing Powerful Spatial Tools and Location Services to All Developers



ArcGIS Developer Account

ArcGIS Platform pricing

Location services are charged per transaction and a *free* tier is provided (monthly) with an [ArcGIS Developer account](#):

- Basemap layers: 2,000,000 tiles *free*
- Geocodes (not stored): 20,000 *free*
- Routes (simple): 20,000 *free*
- Service areas: 5,000 *free*
- Storage: 5 GB (tiles and data), 100 MB (features) *free*

Estimated Cost:

Basemap layers Free - \$0.00

Free - \$0.00 / month

All prices in USD

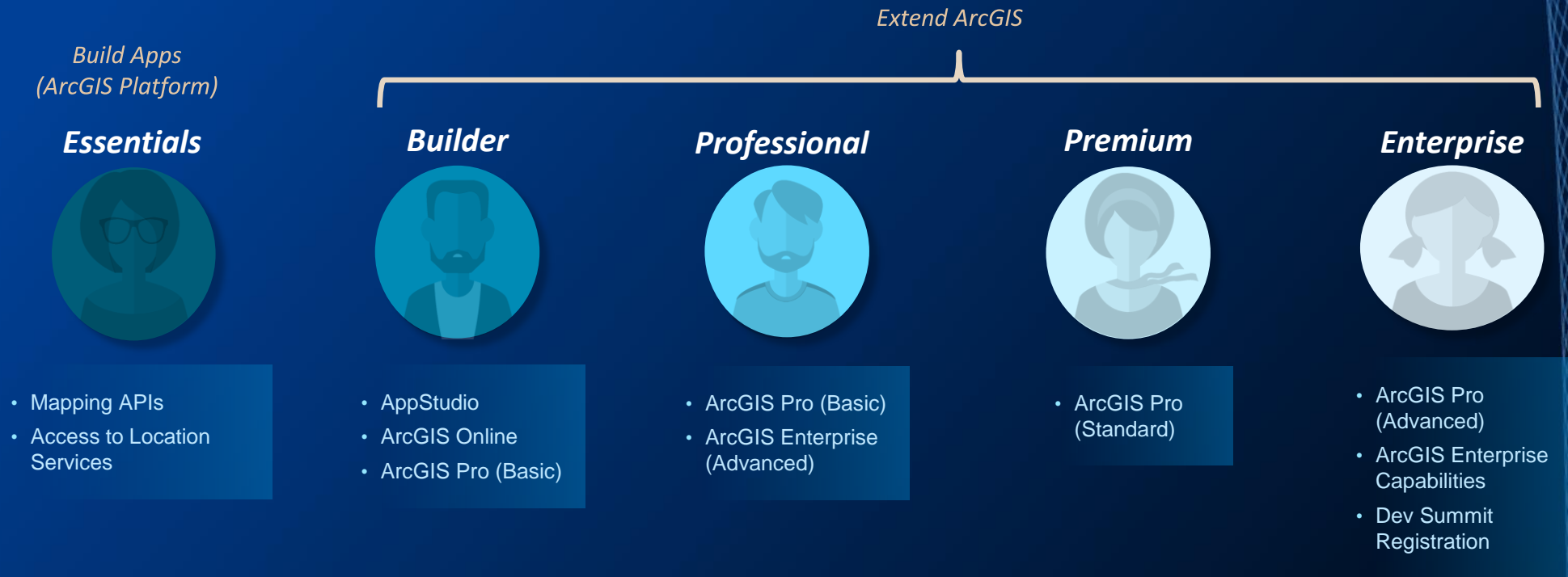
[Get started for free](#)

<https://developers.arcgis.com/>



ArcGIS Developer Subscription

Plans Tailored to What You Do



<https://developers.arcgis.com/>



Deploying your solution

1. Use of location services



2. Mapping libraries

ArcGIS Pro - Interacting with Maps - Portland 3D City

My Identify

Select the layer to View

Select Layer: Buildings

OBJECTID	FIRSTGEN_USE	BUILDID	MAX-HEIGHT	Zonal5tb
21	Institutional	192	113.455	35154
23	Vacant	196	45.968	5085
35	Restaurant	224	26.22	4536
38	Retail	230	75.263	10098
47	Vacant	244	39.651	4752
74	Other	1214	174	51477

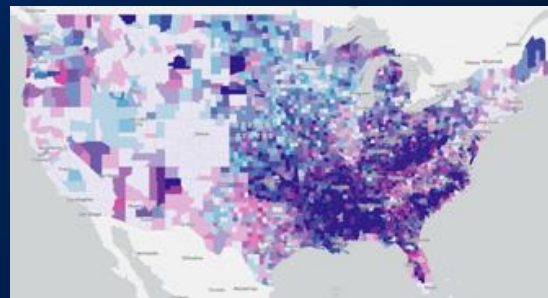
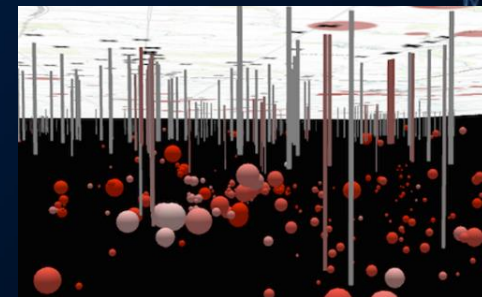
Selected Feature Count by Layer

Feature Layers

- Trees
- Buildings



3. Extending ArcGIS





Deploying Solutions (1/3)

ArcGIS Platform Location Services

- **Business model depends on the product you deploy with**
 - **Stand alone apps that leverage ArcGIS Platform**
 - Fully consumption based
 - Currency is U.S. Dollars
 - **Apps that extend ArcGIS Online, Pro**
 - Consumption and subscription based
 - Currency is credits



Deploying Solutions (2/3)

Mapping Libraries

- **JavaScript API**
 - Unlimited free deployments
- **Third party mapping libraries**
 - Unlimited free deployments
- **Runtime SDKs**
 - **Deployment license required**
 - Named user or license string
 - **Based on capability**

Lite

- View maps/scenes/lyrs from ArcGIS
- Routing, Place finding, geocoding

Basic

- All capabilities of Lite
- Editing of private data*
- Navigation

Standard

- All capabilities of Basic
- Access to additional data
 - KML, Shapefiles, CADRG, J2K, TIFF, GeoTIFF, PNG, DTED ...
- Advanced Editing
 - Utility Network

Advanced

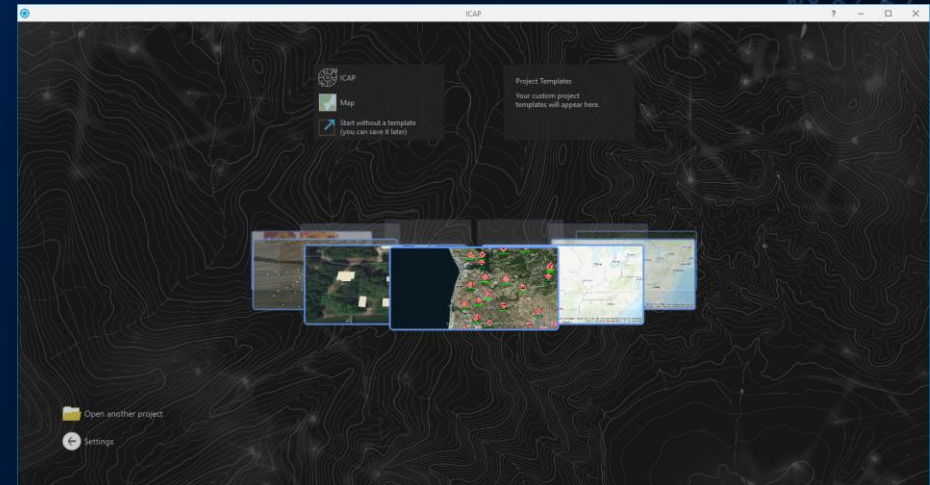
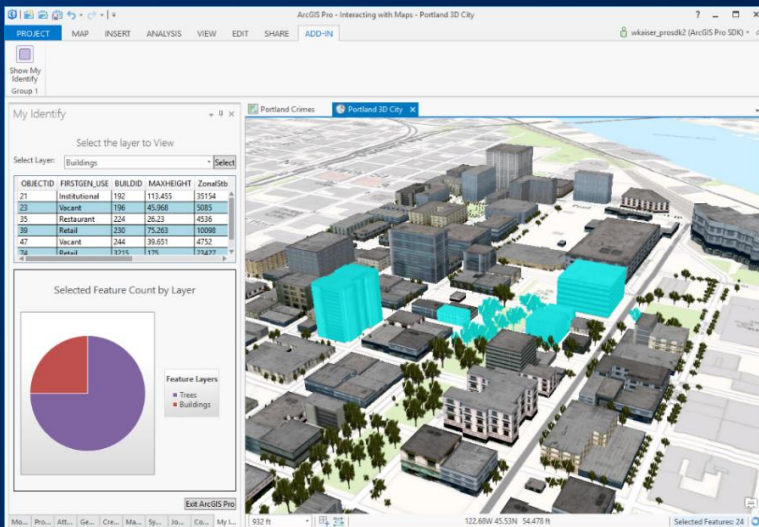
- All capabilities of Standard
- Analysis (177)
- Advanced 3D (33)
- Advanced Spatial Analysis (156)
- Advanced Network (10)



Deploying Solutions (3/3)

Extending ArcGIS

- A commercial license for the product you are extending is required
 - Custom app that extends our SaaS - **ArcGIS Online** required
 - Add-ins and custom configurations in Pro - **ArcGIS Pro** and applicable extensions required
 - SOIs and SOEs – **ArcGIS Enterprise** required





THANK YOU!

Tõnis Laur
Technology Manager
Tonis.Laur@alphagis.ee